

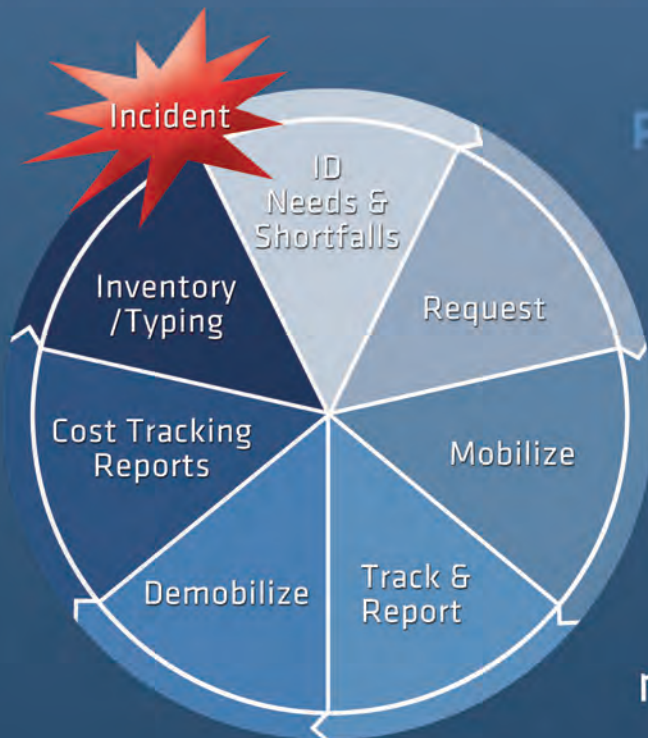


# CPS RESOURCE Manager (RM)

**Manage Your Resources**  
*Jurisdictional, Regional, State-Wide*

*Comprehensive, Standards Based*  
**Resource Management Software**




**Manage** requests, mobilizations, deployments ▶ **Track** check-ins & assignments  
**Identify** inventory needs & shortfalls ▶ **Calculate** usage and consumption costs



**RESOURCE Manager** delivers resource visibility and tracking capabilities throughout all phases of an incident. The system's automated workflow is based NIMS/ICS processes including FEMA's resource management lifecycle.

**Equipment • Teams • Materials • Supplies • Skills • Facilities**

**Scalable architecture enables enterprise-wide resource management**

	<p>Name : <b>Air Ambulance RW</b></p> <p>Resource : Air Ambulance (Rotary-Wing)</p> <p>Quantity : 100</p> <p>Available Quantity : 100</p>
	<p>Name : <b>Air Curtain Burners</b></p> <p>Resource : Air Curtain Burners (Fire Box-Above Ground, Refractory Walled)</p> <p>Quantity : 100</p> <p>Available Quantity : 100</p>
	<p>Name : <b>All Terrain</b></p> <p>Resource : All Terrain Cranes</p> <p>Quantity : 100</p> <p>Available Quantity : 100</p>

RESOURCE Manager’s hierarchal architecture can provide “roll up” views of resource inventory at the organizational, jurisdictional, regional, or statewide level.

All levels of users can manage resources for single incidents or for multiple incidents simultaneously.

**Geographically view vital resource information as incidents unfold. RESOURCE Manager integrates seamlessly with Previstar’s (optional) Google based GIS module.**

**Strategic Situational Awareness/Common Operating Picture**

Previstar’s RM combined with our GIS module provides users a “bird’s eye” or map oriented view of the database and allows them to interact with the system in a visual and intuitive way.



From within the GIS module, users can view and manage resource inventory, deployments, facilities, skilled personnel, incident locations and other critical information.

**Customer Spotlight – Commonwealth of Massachusetts Statewide Deployment**



Previstar, working with ICFI international is currently deploying a Commonwealth wide resource management system (RMS). When complete, the system will provide instantaneous information on thousands of resources held by the municipal and state level participants as well as other resource providers. The estimated 3500 users will be able to search for a specific type of resource, have the system geo-locate where the resource is located, and then quickly request the item needed. The NIMS-compliant centralized and standardized inventory will be used for deployments of resources outside of a jurisdiction and is expected to significantly improve the effectiveness of each jurisdiction to identify and access needed resources in an emergency.

- 350 Cities and Townships
- Estimated 1400+ Agencies
- Estimated 3500 Users